
First published in the *Government Gazette*, Electronic Edition, on 14th January 2005 at 12:00 noon.

No. S 33

PRESERVATION OF MONUMENTS ACT
(CHAPTER 239)

PRESERVATION OF MONUMENTS
ORDER 2005

ARRANGEMENT OF PARAGRAPHS

Paragraph

1. Citation and commencement
 2. Monuments
The Schedule
-

In exercise of the powers conferred by section 8(1) of the Preservation of Monuments Act, the Minister for Information, Communications and the Arts, on the advice of the Preservation of Monuments Board, hereby makes the following Order:

Citation and commencement

1. This Order may be cited as the Preservation of Monuments Order 2005 and shall come into operation on 14th January 2005.

Monuments

2. The monuments specified in the Schedule are hereby placed under the protection of the Preservation of Monuments Board.

 THE SCHEDULE

<i>Description</i>	<i>Location</i>
1. RC Church of St. Joseph	<p>The building known as RC Church of St. Joseph erected on the land known as Lot 464C TS 11 at Victoria Street, Singapore, being within the boundary described as follows:</p>

Commencing at the northern-most corner of the monument of the aforesaid "RC Church of St. Joseph" which point is 31,221.14 metres North and 30,205.71 metres East of the Singapore Land Authority origin of co-ordinates, the boundaries run along successive lines of walls of bearings and distances as follows:

<i>Bearing</i>	<i>Distance in metres</i>
129° 05'	13.60
219° 10'	12.81
128° 50'	22.01
39° 39'	2.08
129° 44'	5.50
219° 16'	3.94
128° 01'	2.20
218° 05'	4.53
128° 54'	10.17
219° 02'	7.43
309° 15'	10.25
218° 44'	4.53
307° 00'	2.25
218° 49'	3.97
309° 09'	5.48
39° 14'	2.11
308° 56'	22.05
218° 56'	12.79
308° 49'	13.52
38° 57'	12.78
308° 39'	6.40
353° 40'	8.47
39° 08'	8.51

 THE SCHEDULE — *continued*

<i>Description</i>	<i>Location</i>	
	<i>Bearing</i>	<i>Distance in metres</i>
	84° 24'	8.41
	129° 17'	6.40
	38° 59'	12.78

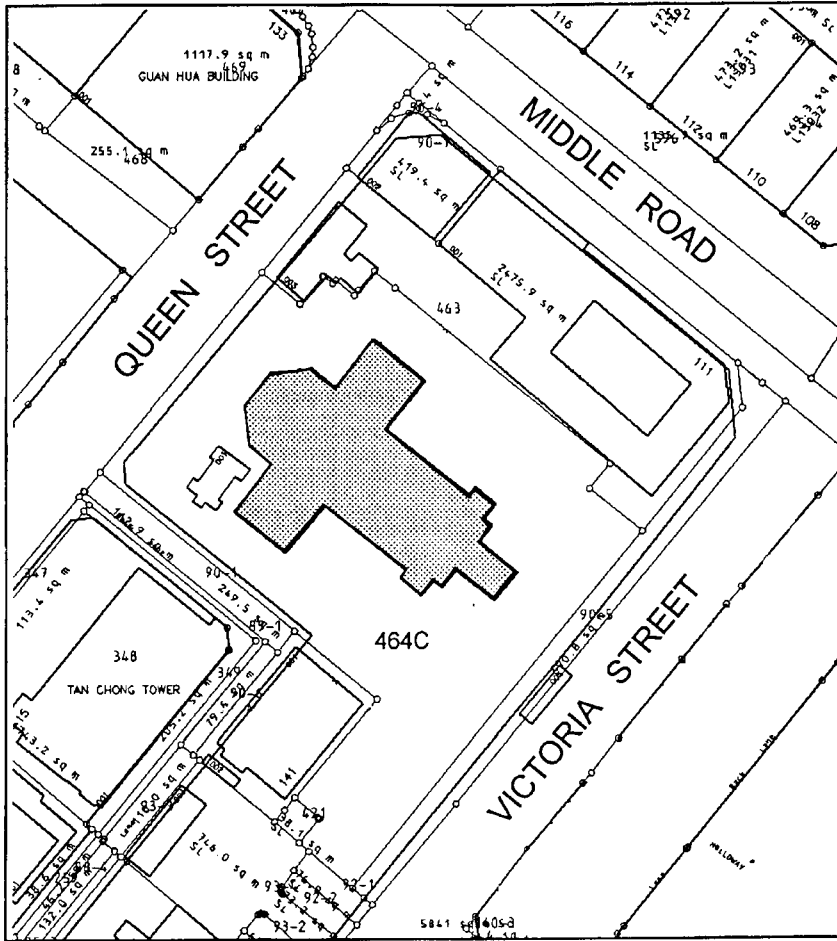
to the point of commencement, and more particularly delineated in Plan 1.

The boundaries of “RC Church of St. Joseph” are more particularly delineated and edged pink on the Preservation of Monuments Board Survey Plan No. CSJ/1/05/001 filed in the office of the Preservation of Monuments Board.

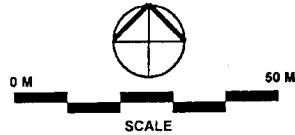
THE SCHEDULE — *continued*

PLAN 1

RC CHURCH OF ST. JOSEPH



 NATIONAL MONUMENT



 THE SCHEDULE — *continued*

<i>Description</i>	<i>Location</i>
2. Church of Our Lady of Lourdes	The building known as Church of Our Lady of Lourdes erected on the land known as Lot 613 MK 13 at Ophir Road, Singapore, being within the boundary described as follows:

Commencing at the northern-most corner of the monument of the aforesaid “Church of Our Lady of Lourdes” which point is 31,742.58 metres North and 30,542.99 metres East of the Singapore Land Authority origin of co-ordinates, the boundaries run along successive lines of walls of bearings and distances as follows:

<i>Bearing</i>	<i>Distance in metres</i>
135° 19'	7.34
225° 47'	3.02
161° 53'	0.74
194° 03'	3.72
196° 14'	4.38
225° 04'	25.30
315° 19'	5.65
225° 31'	5.16
314° 51'	5.64
45° 02'	5.18
315° 05'	5.65
45° 18'	25.38
74° 40'	4.33
77° 01'	3.73
104° 58'	0.91
44° 42'	2.94


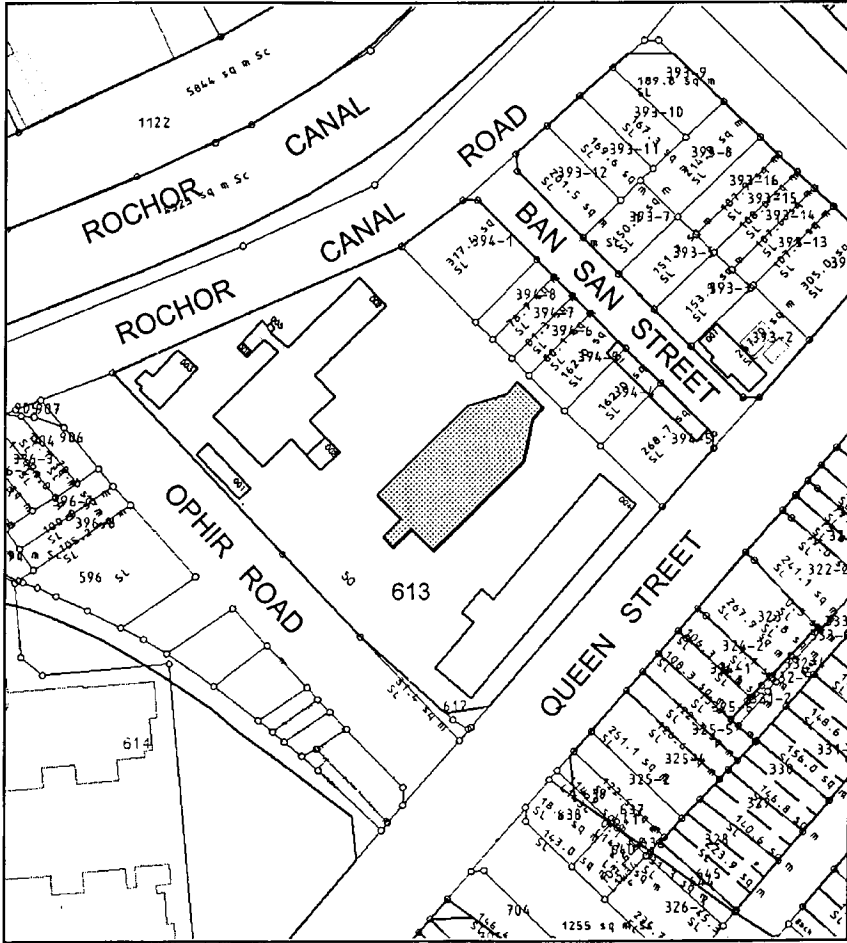
to the point of commencement, and more particularly delineated in Plan 2.

The boundaries of “Church of Our Lady of Lourdes” are more particularly delineated and edged pink on the Preservation of Monuments Board Survey Plan No. CLL/1/05/001 filed in the office of the Preservation of Monuments Board.

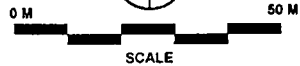
THE SCHEDULE — *continued*

PLAN 2

CHURCH OF OUR LADY OF LOURDES



NATIONAL MONUMENT



 THE SCHEDULE — *continued*

<i>Description</i>	<i>Location</i>
3. Church of Nativity of The Blessed Virgin Mary	<p>The building known as Church of Nativity of The Blessed Virgin Mary erected on the land known as Lot 8962X MK 22 at Upper Serangoon Road, Singapore, being within the boundary described as follows:</p>

Commencing at the northern-most corner of the monument of the aforesaid “Church of Nativity of The Blessed Virgin Mary” which point is 39,531.58 metres North and 35,223.94 metres East of the Singapore Land Authority origin of co-ordinates, the boundaries run along successive lines of walls of bearings and distances as follows:

<i>Bearing</i>	<i>Distance in metres</i>
137° 13'	4.32
46° 55'	3.35
137° 13'	17.02
226° 51'	9.18
137° 13'	30.49
227° 21'	4.41
137° 21'	5.30
227° 09'	8.08
317° 21'	5.32
227° 21'	4.50
317° 20'	30.35
226° 51'	9.16
317° 10'	17.06
46° 55'	3.36
317° 11'	4.28
46° 51'	5.81
317° 13'	1.77
46° 33'	1.74
1° 23'	6.68
46° 39'	4.08
92° 09'	6.71
46° 41'	1.74

 THE SCHEDULE — *continued*

<i>Description</i>	<i>Location</i>	
	<i>Bearing</i>	<i>Distance in metres</i>
	136° 56'	1.80
	46° 51'	5.80

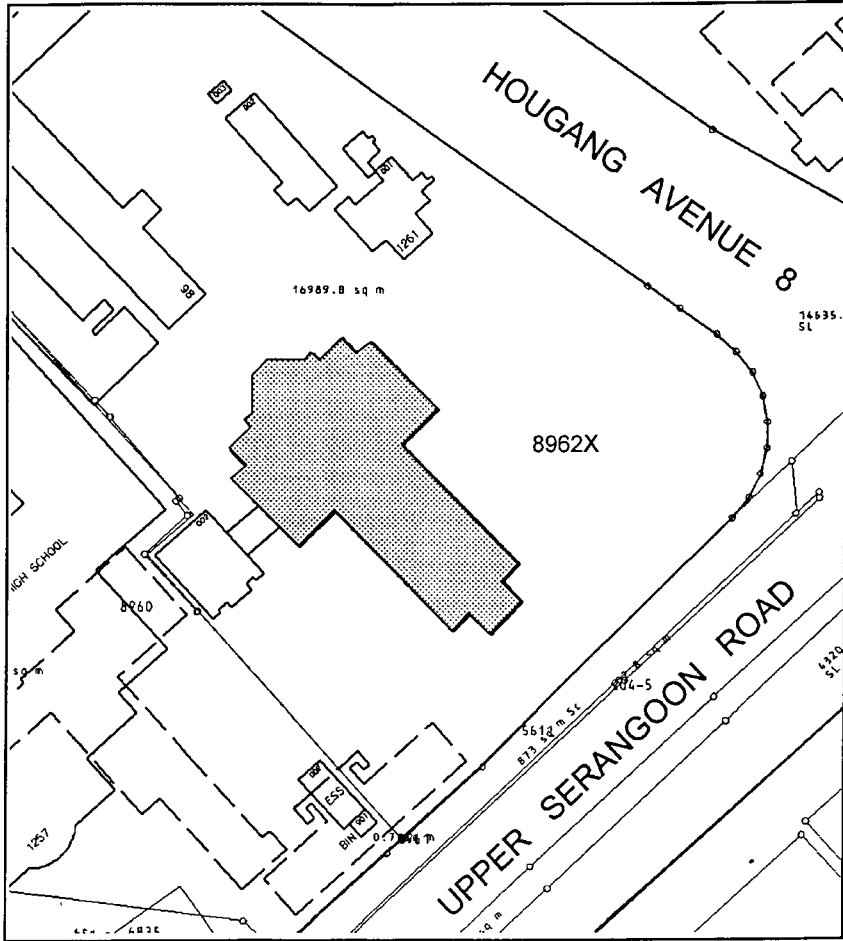
to the point of commencement, and more particularly delineated in Plan 3.

The boundaries of “Church of Nativity of The Blessed Virgin Mary” are more particularly delineated and edged pink on the Preservation of Monuments Board Survey Plan No. CNBVM/1/05/001 filed in the office of the Preservation of Monuments Board.

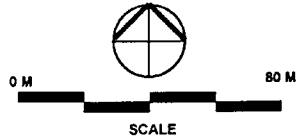
THE SCHEDULE — *continued*

PLAN 3

CHURCH OF NATIVITY OF THE BLESSED VIRGIN MARY



 **BOUNDARY OF NATIONAL MONUMENT**



 THE SCHEDULE — *continued*

<i>Description</i>	<i>Location</i>
4. Tou Mu Kung Temple	<p>The building known as Tou Mu Kung Temple erected on the land known as Lot 7823 MK 22 at Upper Serangoon Road, Singapore, being within the boundary described as follows:</p>

Commencing at the northern-most corner of the monument of the aforesaid “Tou Mu Kung Temple” which point is 37,483.68 metres North and 33,068.25 metres East of the Singapore Land Authority origin of co-ordinates, the boundaries run along successive lines of walls of bearings and distances as follows:

<i>Bearing</i>	<i>Distance in metres</i>
127° 46'	2.00
164° 46'	1.90
77° 20'	2.40
166° 23'	1.86
76° 05'	3.35
166° 41'	11.57
88° 53'	0.10
162° 50'	0.47
256° 29'	16.18
347° 32'	0.45
73° 24'	0.11
346° 44'	11.73
77° 48'	3.32
346° 51'	1.87
76° 29'	2.54
344° 40'	1.91
22° 46'	2.00
79° 42'	1.88

to the point of commencement, and more particularly delineated in Plan 4.

THE SCHEDULE — *continued*

Description

Location

The boundaries of “Tou Mu Kung Temple” are more particularly delineated and edged pink on the Preservation of Monuments Board Survey Plan No. TMK/1/05/001 filed in the office of the Preservation of Monuments Board.

